




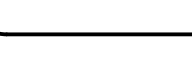
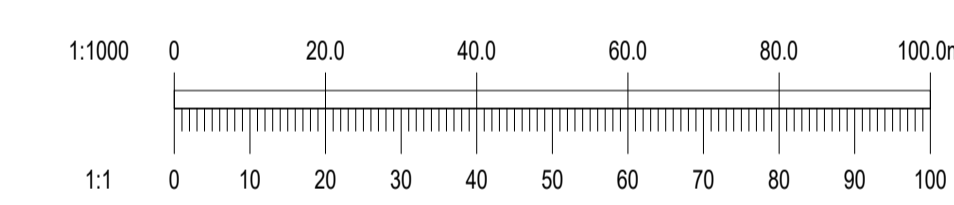


NOTES:

1. DO NOT SCALE. USE FIGURED DIMENSIONS ONLY.
2. THIS DRAWING IS TO BE READ IN CONJUNCTION WITH ALL OTHER RELEVANT ARCHITECTURAL AND ENGINEERING DRAWINGS.

LEGEND

-  PROPOSED PERMEABLE PAVING
-  PROPOSED GREEN ROOF
-  PROPOSED TREEPIT
-  PROPOSED ATTENUATION STORAGE
-  PROPOSED FILTER DRAIN
-  PROPOSED SWALE



 Ordnance Survey Ireland Licence No. EN 0006022 © Ordnance Survey Ireland/Government of Ireland.

REV.	DATE	AMENDMENT	DRN	APPD

STATUS **FOR PLANNING ONLY
NOT FOR CONSTRUCTION**

 **Waterman Moylan**
Engineering Consultants
BLOCK 5, EASTPOINT BUSINESS PARK, ALFIE BYRNE ROAD,
DUBLIN D03 H3F4 IRELAND. Tel: (01) 664 8900
Email: info@waterman-moylan.ie www.waterman-moylan.ie

CLIENT **GERARD GANNON PROPERTIES**
ARCHITECT **CONNOLLY ARCHITECTS**

PROJECT
LANDS AT KILNAHUE & GOREY HILL, GOREY

TITLE
PROPOSED SuDS LAYOUT

DRAWN	DESIGNED	APPROVED	DATE
PJD	DA	MD	MARCH 2022
SCALE	JOB NO.	DRG. NO.	REVISION
1:1000 @ A1	13-119	P4250	